

Buckeye Flood Retarding Structure No.1 Rehabilitation Project–Phase 2A

Construction of the Buckeye Flood Retarding Structure (FRS) No. 1 Rehabilitation Project – Phase 2A is anticipated to begin in May of 2015 and be finished in approximately 12 months. You are invited to a public meeting to learn about the project, construction timeline and expected roadway impacts as a result of the rehabilitation project.

Pre-Construction Public Meeting

Wednesday, February 18, 2015

6:00–7:30 p.m. (presentation at 6:15 p.m.)

Tartesso Elementary School

29677 West Indianola Avenue

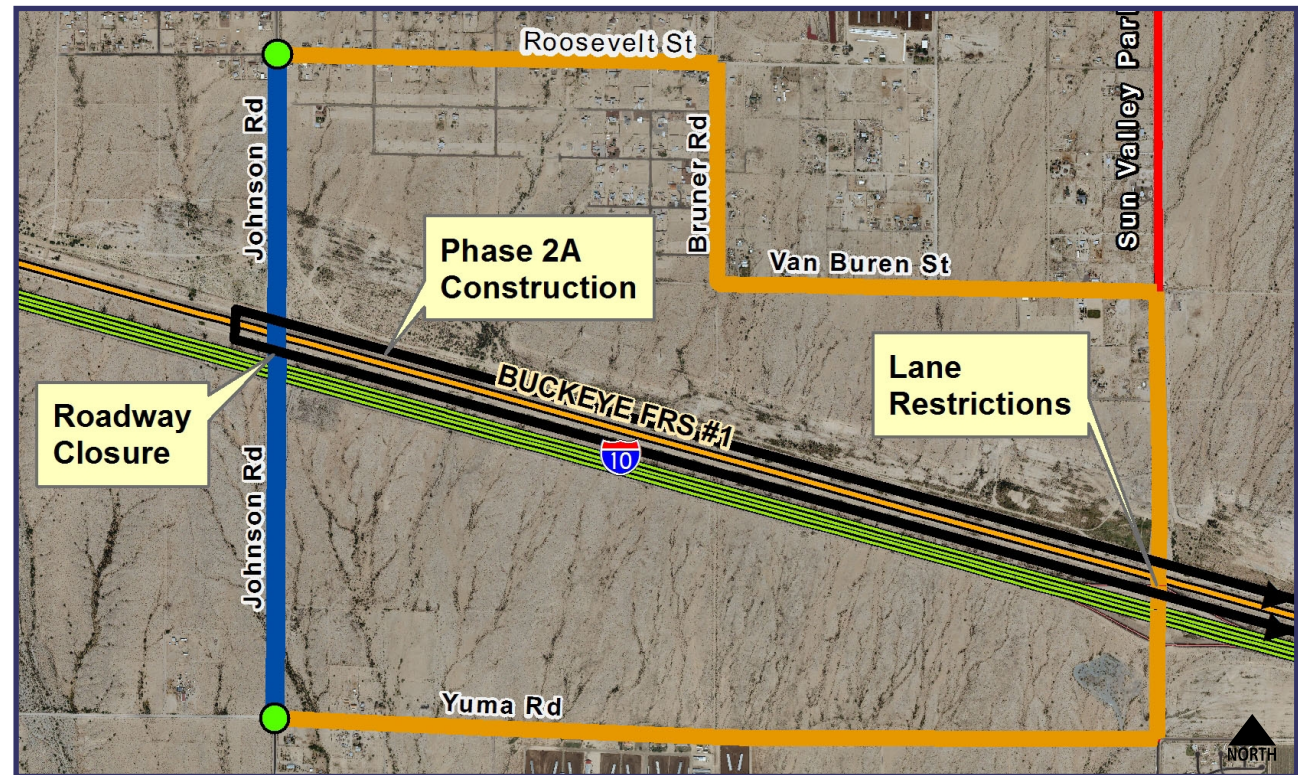
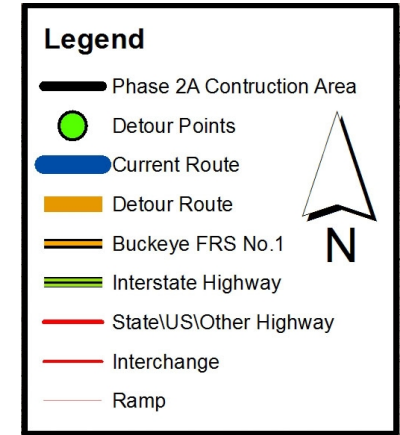
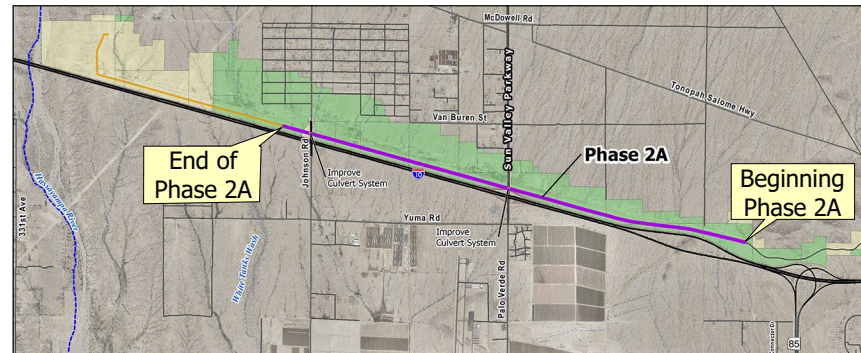
Buckeye, AZ 85396

As the project commences, construction newsletters will announce start dates of detours and work hours. This information will be mailed in the future.

Phase 2A

Phase 2A of the construction project will include constructing a center filter, raising the eastern end of the dam approximately 3 feet, new access ramps, reinforced equipment crossings at Johnson Road and Sun Valley Parkway, and placement of a gravel layer on the top of the dam and on nearby maintenance roads. The limits of the Phase 2A modification are from approximately State Route 85 to west of Johnson Road.

The District appreciates your patience and cooperation during construction of this phase and looks forward to your continued support as we work to provide continued flood protection in your area.



Map not to scale.

About the Project

The District, in conjunction with the Natural Resources Conservation Service, are rehabilitating Buckeye FRS No.1 to extend its useful life and ensure it continues to protect downstream property owners from a 100-year flooding event. Buckeye FRS No.1 parallels the north side of Interstate 10 for 7.1 miles between State Route 85 and the Hassayampa River. It is the westernmost of a series of flood control dams located along the southern slopes of the White Tanks Mountains.

For the most updated information on the Buckeye FRS No. 1 Rehabilitation Project—Phase 2A, please visit the District’s website www.fcd.maricopa.gov

Contact

Gregory L. Jones, P.E., AICP
Regional Area Planning Manager
Flood Control District of Maricopa County
glj@mail.maricopa.gov
(602) 506-5537

Para más información sobre este estudio,
favor de llamar al (602) 506-1501.

Flood Control District of Maricopa County
2801 West Durango Street
Phoenix, Arizona 85009



February 2015

Buckeye Flood Retarding Structure No.1 Rehabilitation Project Phase 2A



CONSTRUCTION AND ROAD CLOSURE NOTICE

www.fcd.maricopa.gov